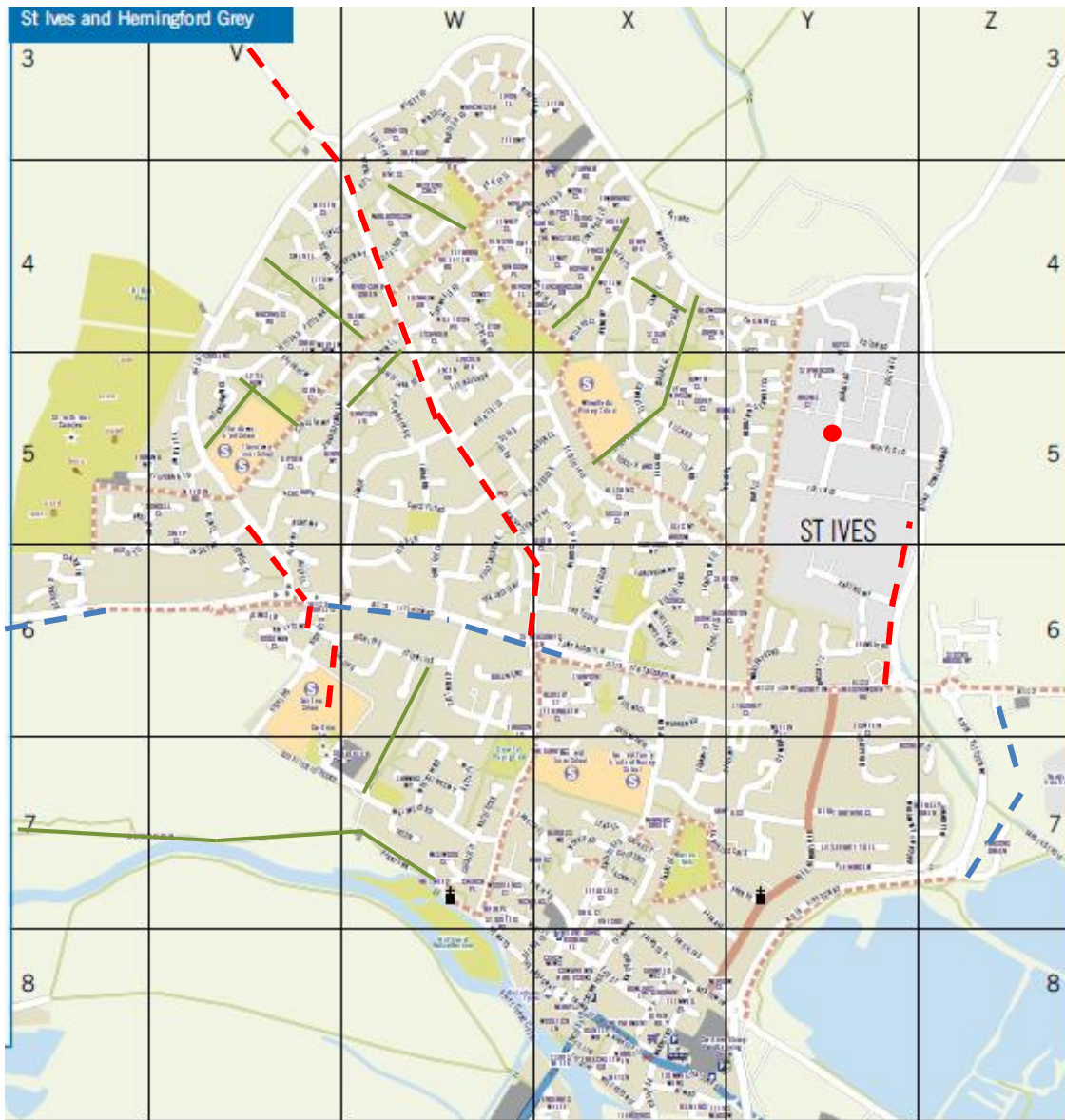







# St Ives Cycle Map – from CCC leaflet



## On CCC Map

-  Dedicated routes
-  Quiet road suggested routes
-  Other paths

## NP suggested mark up

-  Other routes already done since map produced
-  New routes /areas for improvement in NP ?

## Comment Cycling Provision

Numbers in brackets refer to squares in Map above

- St Ives already has a network of cycle routes
- Key route along busway, part of national route N51 – Greater Cambridgeshire Partnership Greenways scheme to improve access from busway route to villages – deal with flooding of the route. (outside NP area)
- CCC adding new routes along A1123 recent works (W6)
- Morrisons supermarket added links from by-pass to existing route towards Needingworth (Z7)
- HDC Local Plan has new commercial site off Somersham Road (Z6) – Town Council comment on outline application Ref: 20/00405 suggesting upgrade path to full cycle track along Somersham Road. Note site itself is outside the NP area.
- Possible future developments
  - Improved access to industrial estate (Y5)
  - Ramsey Road (W4-W6) as key route into town? – Could be difficult as lots of on-street parking and existing traffic islands and offsets
  - Old Ramsey Road (V3) as part of any development at RAF Wyton
  - St Ivo School to Hill Rise (V5-V6)
  - Provide signage – to key destinations and include cycle/walking times.