



St Ives Town Council

Twinned with Stadtallendorf

Town Clerk: Alison Benfield BA (Hons) FSLCC

Town Hall, Market Hill, The Old Riverport, St Ives, Cambridgeshire, PE27 5AL
Telephone: 01480 388929 Email: clerk@stivestowncouncil.gov.uk

Issued: 20 June 2019

Councillors N Dibben, D Rowe, R Bellamy, J Davies, T Drye, P Hussain, J Pallant, J Tiddy

You are hereby summoned to attend a **Meeting of the Planning Committee of St Ives Town Council** to be held on Wednesday 26 June 2019 in the Town Hall St Ives at **7:00pm**

Alison Benfield BA(Hons) FSLCC
Town Clerk

AGENDA

- PL24.00 APOLOGIES FOR ABSENCE**
To receive and note apologies for absence.
- PL25.00 DECLARATIONS OF INTEREST**
To receive Declarations of Disclosable and/or Non-Disclosable Pecuniary Interests as set out in Chapter 7 of the Localism Act 2011 and the nature of those interests relating to any Agenda item.
- PL26.00 PUBLIC PARTICIPATION**
A maximum of 15 minutes is permitted for members of the public to address the Committee in accordance with the Town Council's approved Public Participation Policy.
- PL27.00 MINUTES**
To confirm as a correct record the Minutes of the Meeting of the Planning Committee held on 12 June 2019 (copy herewith).
- PL28.00 PLANNING APPLICATIONS**
To consider the attached list of Planning Applications received (copy herewith). Please note that if an application is received after the dispatch of the Summons and an extension cannot be granted it may be tabled as a late paper.
- PL29.00 PAVEMENT LICENCE APPLICATIONS**
To consider the following applications (copies herewith):
- PL29.01 Amore Restaurant, The Quay**
 - PL29.02 Oana's, Bridge Street**

PL30.00

DEVELOPMENT MANAGEMENT COMMITTEE / UPDATED INFORMATION

To receive report from Chairman from Development Management Committee Meeting held on 17 June together with any updated information from the local Planning Authority (if any).



**Minutes of the Meeting of the Planning Committee of St Ives Town Council
held at the Town Hall St Ives on Wednesday 12 June 2019**

Present:

Chairman: Councillor N Dibben

Vice-Chairman: Councillor D Rowe

Councillors: T Drye, P Hussain, J Davies, R Bellamy, J Pallant

In attendance:

Amenities Manager: C Allison

Committee Clerk: S Rawlinson

PL16.00 APOLOGIES FOR ABSENCE

An apology for absence was received from Councillor J Tiddy (Personal).

PL17.00 DECLARATIONS OF INTEREST

Application 19/00998 - Councillor J Davies - Non pecuniary interest as an acquaintance of the applicant.

PL18.00 PRESENTATION FROM DEVELOPERS

Application 19/01046 - Erection of one 2-storey building - Abbey Retail Park

A representative from the Abbey Group provided Members with the background to their proposal for a 2-storey building on their existing site. One floor would be for retail or use as a take-away, or gym and the other would be office space possibly used by Abbey Group themselves who were looking to relocate.

The unit would create additional employment in the town. A transport assessment had been submitted and an additional 7 parking spaces factored into the layout. An arboricultural assessment would be commissioned as there were TPOs on some surrounding trees but additional landscaping could be incorporated into the design if required.

Concern was expressed by Members that the area was known to be frequented by bats and the developer agreed that this would be investigated. It would be possible for bat/bird boxes to be placed onto the building.

Whether any of the existing units currently vacant in the town centre could be utilised was queried as was whether 7 parking spaces would be sufficient.

The Chairman thanked the Abbey Group for attending to provide further information.

PL19.00 PUBLIC PARTICIPATION

The Civic Society of St Ives commented as follows:

19/00963/FUL - 56 Needingworth Road - The Society's concern with this application is the inclusion of the side extension to provide an elongated porch. The three waste bins are stored at the side of the house. This location will become more prominent if the side extension is approved. We shall be pleased if a condition is included to require the provision of a bin store.

Chairman's
Initials

19/00998/TREE - Westwood Oaks, Westwood Road - The Tree Report is clear regarding the influence of the two trees. However, the trees should be examined for any bat roost features and an Ecology Survey submitted as part of the application. The tree line forms part of a corridor, and bats are known in the area, e.g. from surveys of the nearby football field.

19/01046/FUL - Plot 6, Abbey Retail Park - This application should, in the Society's view, be refused. Not only is it overdevelopment of the site, the Planning and Retail Assessment case has not been made. More importantly the Bat Survey Report included as part of application Nr 17/01674 states the site is of 'local importance' for bat numbers.

Further it records:

- the most likely trees for bat roosts are all concentrated in the south eastern corner of the site. Whilst no roosts were identified the report states it only has a one year life. The surveys were made in August and September 2016.

- the most concentrated presence of bats surveyed were all in this end of the site, roughly from unit 4 (un let) to the SE corner of the site

- bats move across the site from one tree line to the other in this area.

The two storey building proposed will disrupt bat's flight routes and in consequence result in loss of habitat, adding to the loss of the adjacent rookery over the last two years.

H/5005/19/CM - Needingworth Quarry - The changes to the restoration proposals will give a more natural feel to the area. However, the changes may affect the routes of the rights of way, these should also be included for approval.

PL20.00 MINUTES

RESOLVED: that the Minutes of the Meeting of the Planning Committee held on 22 May 2019 are confirmed as a correct record and signed by the Chairman.

PL21.00 APPEALS

The following applications which were going to appeal were noted.

PL21.01 18/01895/FUL : 122 Hill Rise St Ives: Extension to Dwelling to form additional dwelling

RESOLVED: that the Council's previous comments on this application should stand.

PL21.02 19/00014/FUL : 6 Myrtle Green: Erection of First Floor extension to rear of property

RESOLVED: that the Council's previous comments on this application should stand.

PL22.00 PLANNING APPLICATIONS

The following applications were considered by the Planning Committee:

PL22.01 19/00963/FUL
Proposed single storey side and rear extensions
56 Needingworth Road St Ives PE27 5JP

Chairman's
Initials

RECOMMENDATION: Approval
 Subject to provision of space for a bin store
 In keeping with street scene
 Appropriate scale of development

PL22.02 19/00998/TREE
 T1 Sessile Oak - Remove and grind the stump out
 G13 Common Lime - Remove and grind the stumps out
 Westwood Oaks

RECOMMENDATION: Approval
 Subject to Replacement trees to be provided on the site
 A check is made for the presence of bats

PL22.03 19/01028/FUL
 Proposed new external window opening with additional roof lights. Proposed loft conversion to form second floor bedroom with en-suite. Internal alterations
 1 Burleigh Cottages
 St Ives

RECOMMENDATION: Approval
 In keeping with the character of the building and surrounding properties

PL22.04 19/01046/FUL
 The erection of one 2-storey building for A1 and/or A3 and/or A5 uses or A2 use at ground floor and B1 or Gym (D2) uses at first floor (forming an additional unit to the Abbey Retail Park)
 Abbey Retail Park
 St Ives

RECOMMENDATION: Approval
 Subject to:
 Re-examination of the retail assessment as there are currently many vacant suitable units in the town centre
 An updated Bat Survey being conducted
 Confirmation that 7 parking spaces will be sufficient
 That opening hours reflect restrictions on other units on the site

PL22.05 19/00996/TRCA
 G1 Leyland Cypress - Fell to ground level
 5 The Drive
 St Ives

RECOMMENDATION: Observation
 No comment. It is noted that this tree has been removed.

PL22.06 H/5005/19/CM

Section 73 planning application to develop land without complying with conditions A3, A4, A5(a), A5(c), A5h, A6, A9, A10, B1, B2, B8, B15, D11, D13, D14, D15, E1, E2, E3, E4, H1, H2, H3, H4, H6, H7, H9, H10, H16, H20, H21, H22, H23, H25, H29 and H30 of planning permission H/5005/02/CM & S/0898/02/CM (Variation of condition A5A(a) and A5(c) of planning permission H/0901/99/CM & S/1020/99/CM - Creation of wetland habitat following excavation and processing of sand and gravel) and associated changes to the related S106 agreement
 Needingworth Quarry

RECOMMENDATION: Observation

The Committee is happy to support the revised application

PL23.00 DEVELOPMENT MANAGEMENT COMMITTEE / UPDATED INFORMATION

The Chairman informed Members that Application 19/00597/S73 - Land at Former Golf Course, Houghton Road - was to be discussed at the meeting on 17 June. He would attend on behalf of the Committee and reiterate the concerns about commitment and adherence from the developer and the access issues.

Chairman:

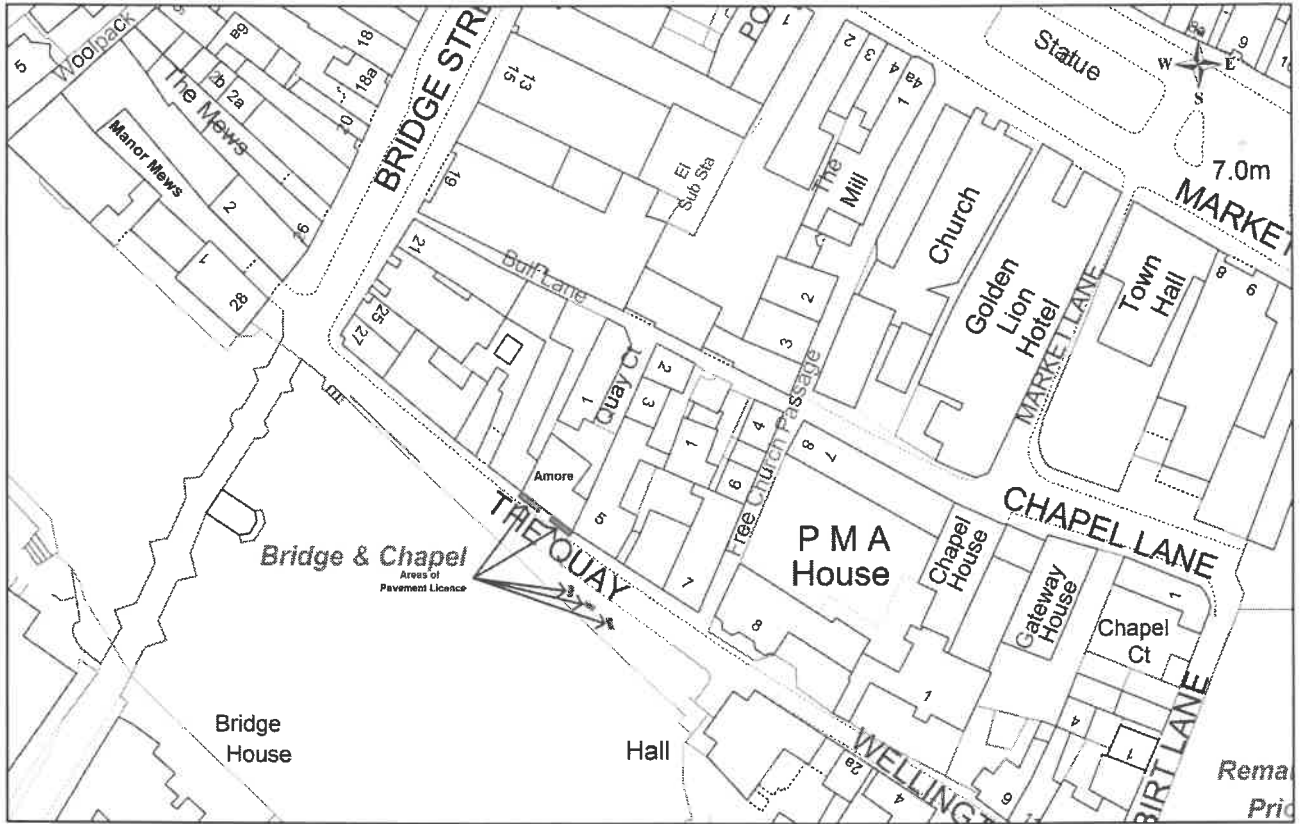
Date: 26 June 2019

Chairman's
 Initials

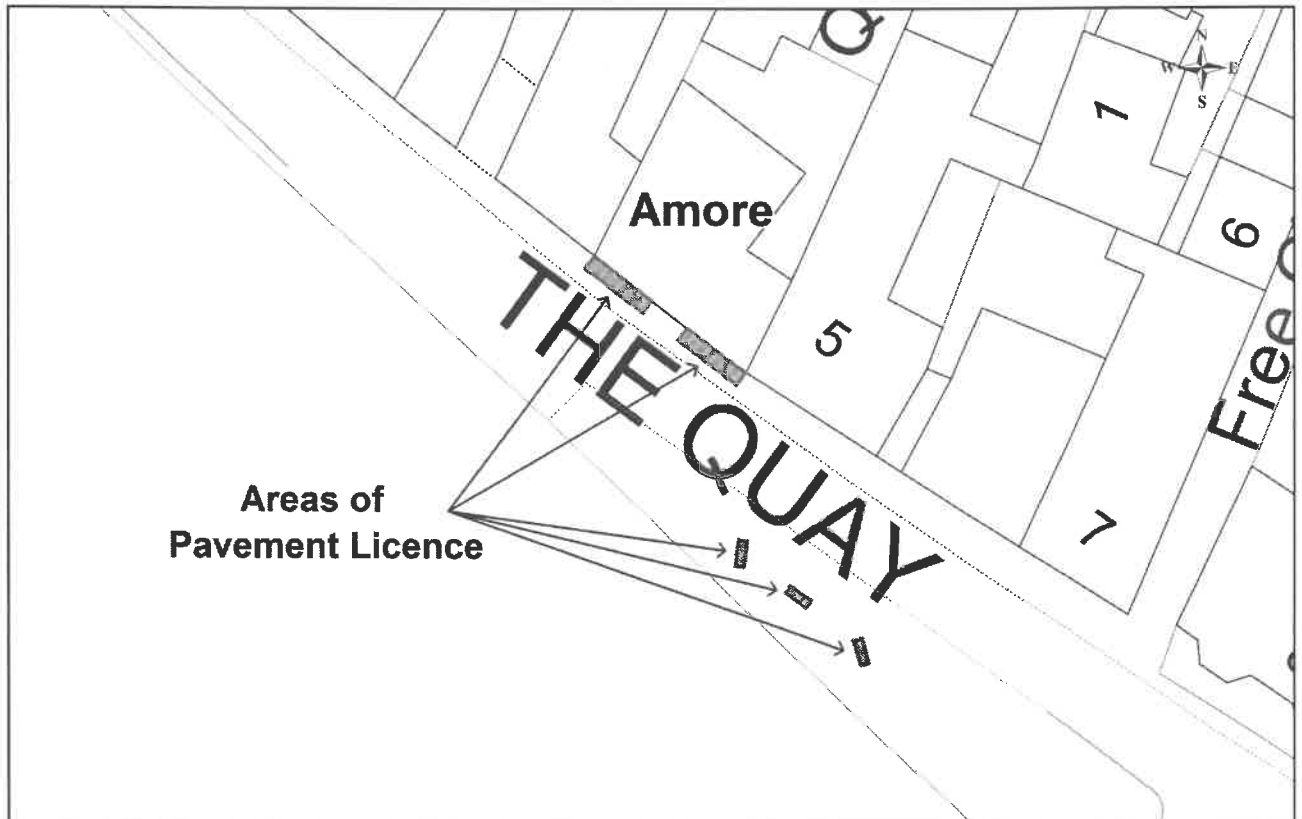
ST IVES TOWN COUNCIL PLANNING COMMITTEE: 26 June 2019
APPLICATIONS FOR PERMISSION FOR DEVELOPMENT

App No & Date Reg	Name and Address of Applicant/Agent	Proposal and Location	Available to view:-
19/80193/COND 10/06/2019	Mr Philip Sciberras Place Architecture Ltd Finch House Little Snoring Fakenham NR21 0HU	Conditional Information for 18/01993/LBC: C4 (Balusters), C5 (Dentist ceiling) Cromwell Surgery St Ives PE27 5JD	https://publicaccess.huntingdonshire.gov.uk/online-applications/applicationDetails.do?activeTab=details&keyVal=PSXJEZIK0FS00
19/00995/FUL 07/06/2019	Mr and Mrs Green Mr Ian Waters 43 Needingworth Road St Ives PE27 5JT	New single rear and side extension 21 St Audrey Lane St Ives PE27 3XF	https://publicaccess.huntingdonshire.gov.uk/online-applications/applicationDetails.do?activeTab=details&keyVal=PRLDGPIKLLK00
19/01085/FUL 07/06/2019	Mr and Mrs Hales Mr Jason Tyers JPT Design Consultants Ltd The Studio 23 Halifax Road Upper Cambourne CB23 6AX	Single storey extension to the front of the dwelling with a new pitched roof 21 Westbury Road St Ives PE27 6DN	https://publicaccess.huntingdonshire.gov.uk/online-applications/applicationDetails.do?activeTab=details&keyVal=PS3NGTIKLS600
19/00409/FUL 05/06/2019	SIG Trading Ltd MA Cost Consulting Suite 24 Cooper Buildings Arundel Street Sheffield S1 2NS	Two new window openings to the front elevation at mezzanine level Trimford Products Ltd Dominion House 5 Harding Way St Ives PE27 3WR	https://publicaccess.huntingdonshire.gov.uk/online-applications/applicationDetails.do?activeTab=details&keyVal=PNLGPPIKJYN00
19/01138/FUL 10/06/2019	Mr and Mrs Evetts Ely Design Group 3 Short Road Stretham CB6 3LS	Proposed single storey extension 2 Great How St Ives PE27 6HH	https://publicaccess.huntingdonshire.gov.uk/online-applications/applicationDetails.do?activeTab=details&keyVal=PSMEJRIKLYQ00
19/00858/FUL 10/06/2019	See More Fitness St Ives Ltd Unit 3 3 Joiners Court Nuffield Road St Ives PE27 3LX	To retain current usage (Industrial) and add D2 usage for Fitness Centre 3 Joiners Court St Ives PE27 3LX	https://publicaccess.huntingdonshire.gov.uk/online-applications/applicationDetails.do?activeTab=details&keyVal=PQIV6TIKL5V00

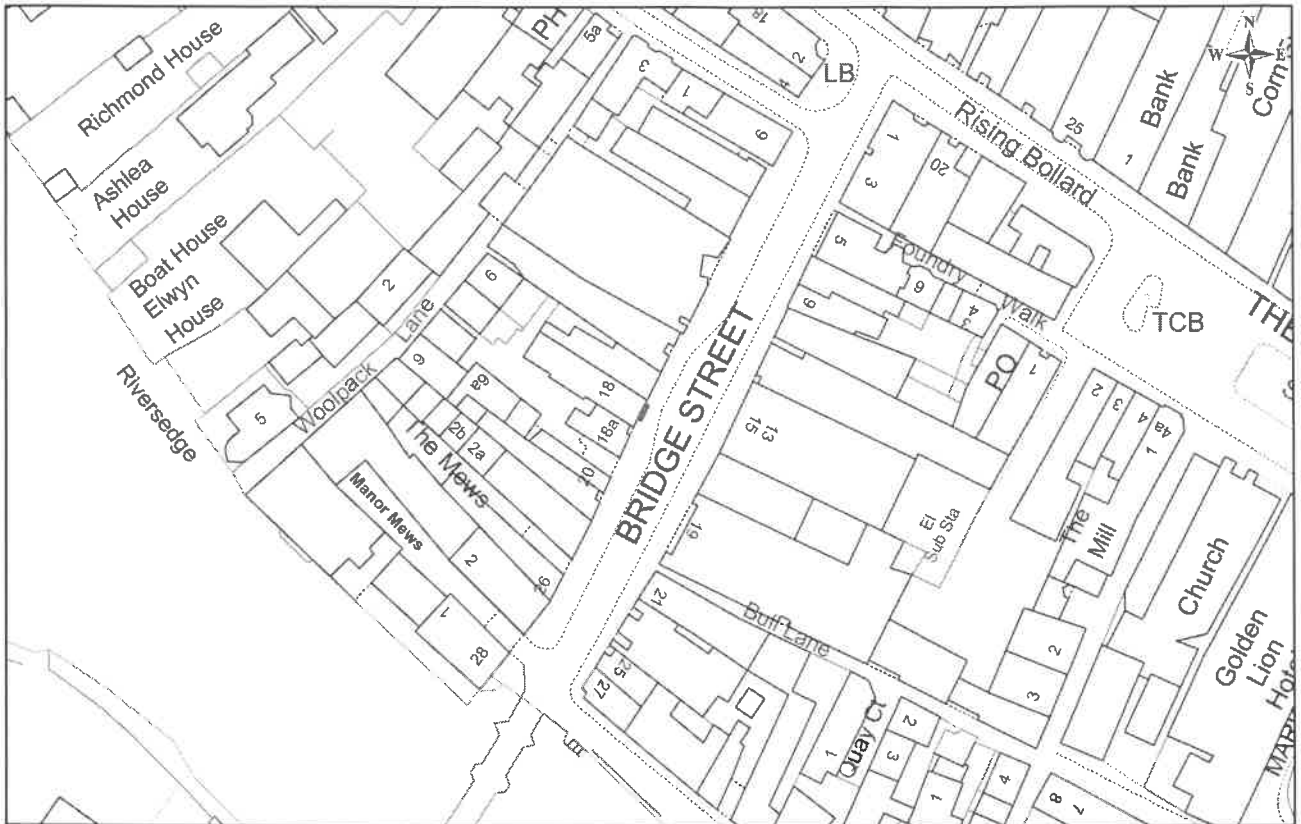
19/01111/FUL 10/06/2019	Korten Ltd Tibbett Architectural Services Unit 15 Watsons Yard High Street Cottenham Cambridge CB24 8RX	Amended entrance porch and additional parking bays accessed from Harding Way 6 Harding Way St Ives PE27 3WR	https://publicaccess.huntingdonshire.gov.uk/online-applications/applicationDetails.do?activeTab=details&keyVal=PSBLQ5IKLV100
19/01001/FUL 19/06/2019	Mr Jordan Barnet-Fanning Mr Mark Walsh 5 Ashwood Oldham OL9 9TR	Double rear and side extension 44 Great Farthing Close St Ives PE27 5JX	https://publicaccess.huntingdonshire.gov.uk/online-applications/applicationDetails.do?activeTab=details&keyVal=PRLU20IKLL500



Scale (at A4): 1:750 Centred at: 531346,271162 Date: 05/07/2017 By: fw423 © Crown copyright and database rights 2017 Ordnance Survey 100023205



Scale (at A4): 1:250 Centred at: 531344,271168 Date: 05/07/2017 By: fw423 © Crown copyright and database rights 2017 Ordnance Survey 100023205



Scale (at A4): 1:750 Centred at: 531305,271225 Date: 14/06/2019 By: fw423 © Crown copyright and database rights 2019 OS 100023205



Scale (at A4): 1:150 Centred at: 531307,271223 Date: 14/06/2019 By: fw423 © Crown copyright and database rights 2019 OS 100023205